

West Burton Solar Project

Streets Plan Revision D

Prepared by: Lanpro Services
April 2024

PINS reference: EN010132
Document reference: EX5/WB2.11_D
APFP Regulation 5(2)(k)



Schedule of Changes

Figure Reference	Page	Description of Changes	Reason for Revision
Index Sheet and Sheet 2 of 10	3 and 5	Point 2d moved to include Access AC3/AC117 in relevant street powers.	Updates to reflect changes to Streets Schedules in DCO and address any matters of consistency across the DCO application and examination documentation.

- Key**
- Order Limits
 - Sheet Index
 - Reference point within schedule
 - Street to be temporarily stopped up
 - Street works / Street subject to traffic regulation measures
 - Private access to be temporarily stopped up
 - Private access works / Private access subject to traffic regulation measures

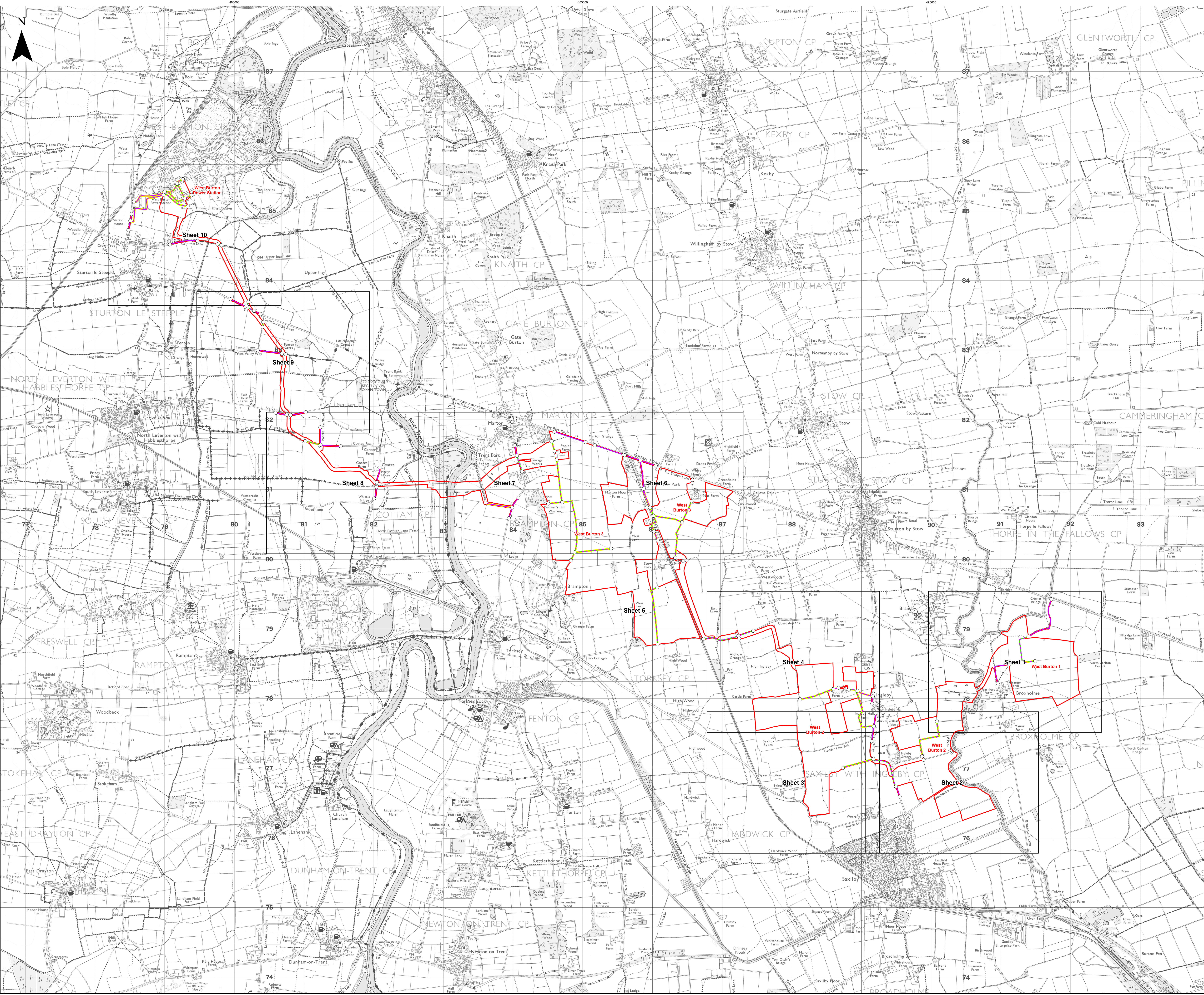
Layers: Historic England; 2024; Nottinghamshire County Council; 2024; Lincolnshire County Council; 2024; Lanpro; 2024; IGP; 2024
 Base map: Reproduced from Ordnance Survey digital map data © Crown copyright 2024. All rights reserved. License number 0100031673

0 1 2 Kilometres
 Scale: 1:17,500@A0

APPP Regulation: 5(2)(k)	Application Doc No. EX5WB2.11_D
Ref: P2983_LPR_ZZ_ON_DR_Z_0211	Date: 11/04/2024
Drawn by: AZ	Checked by: JC

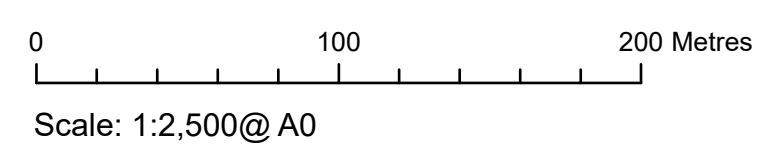
Streets Plan
 Index Sheet
 Revision D

WEST BURTON SOLAR PROJECT



- Key**
- Order Limits
 - Sheet Index
 - Reference point within schedule
 - Street to be temporarily stopped up
 - Street works / Street subject to traffic regulation measures
 - Private access to be temporarily stopped up
 - Private access works / Private access subject to traffic regulation measures

Layers: Lincolnshire County Council, 2024; Nottinghamshire County Council, 2024; North Lincolnshire County Council, 2024; Lanpro, 2024; IGP, 2024
Base map: Reproduced from Ordnance Survey digital map data © Crown copyright 2024. All rights reserved. License number 0100031673

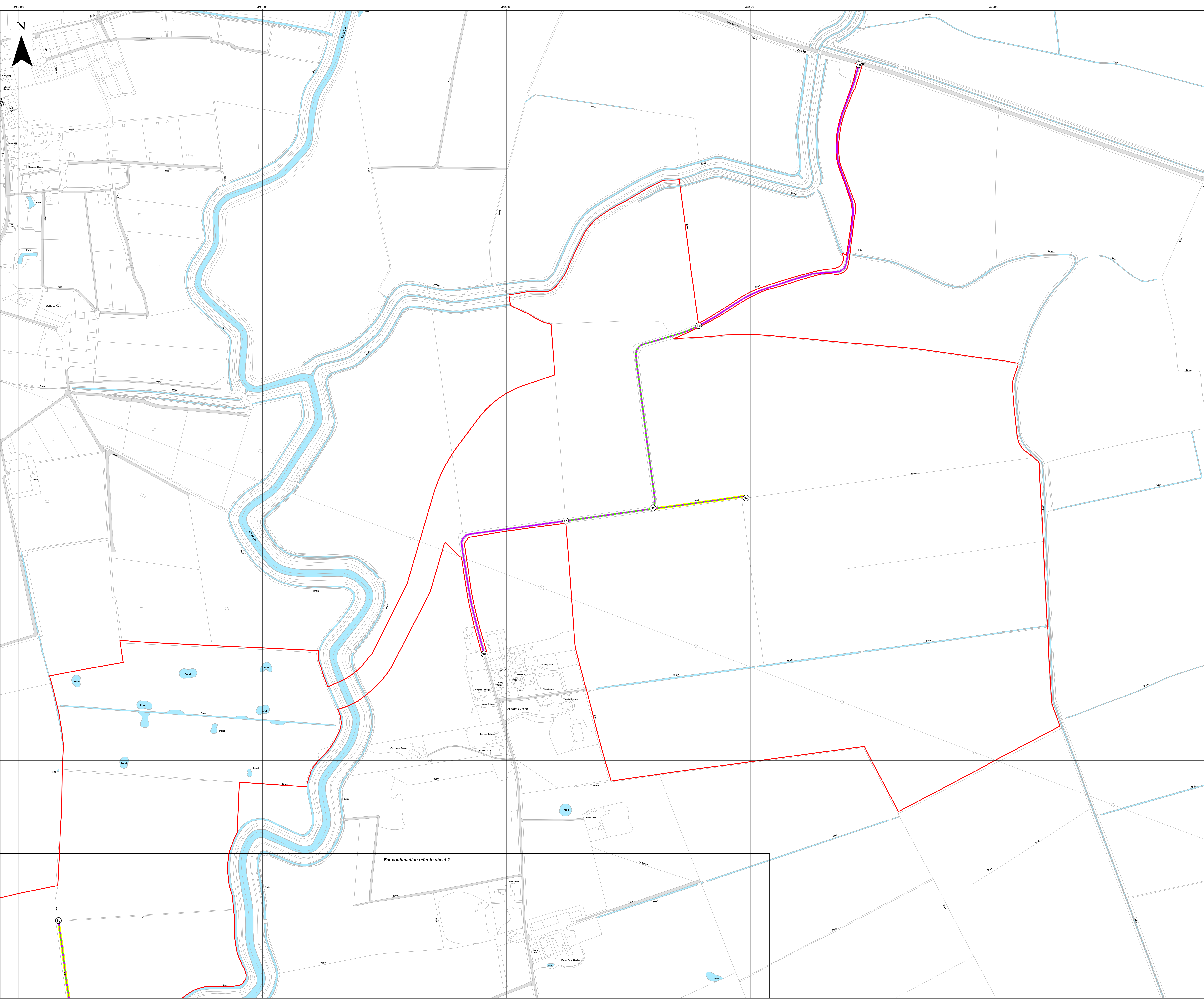


APFP Regulation: 5(2)(k)	Application Doc No. EX5WB2.11_D
Ref: P2963_LPR_ZZ_ON_DR_Z_0212	Date: 11/04/2024
Drawn by: AZ	Checked by: JC

Streets Plan
Sheet 1 of 10
Revision D

WEST BURTON SOLAR PROJECT

For continuation refer to sheet 2

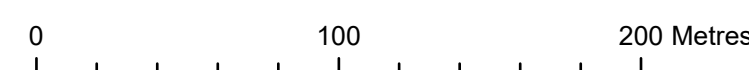


- Key**
- Order Limits
 - Sheet Index
 - Reference point within schedule
 - Street to be temporarily stopped up
 - Street works / Street subject to traffic regulation measures
 - Private access to be temporarily stopped up
 - Private access works / Private access subject to traffic regulation measures

For continuation refer to sheet 1

For continuation refer to sheet 3

Layers: Lincolnshire County Council, 2024; Nottinghamshire County Council, 2024; North Lincolnshire County Council, 2024; Lanpro, 2024; IGP, 2024
Base map: Reproduced from Ordnance Survey digital map data © Crown copyright 2024. All rights reserved. License number 0100031673



Scale: 1:2,500@A0

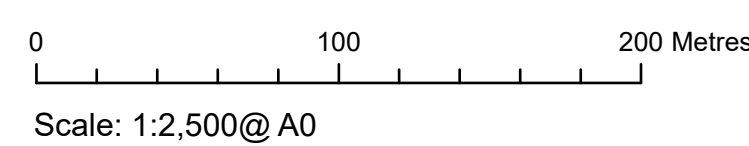
APFP Regulation: 5(2)(k)	Application Doc No. EX5WB2.11_D
Ref: P2963_LPR_ZZ_ON_DR_Z_0212	Date: 11/04/2024
Drawn by: AZ	Checked by: JC

Streets Plan
Sheet 2 of 10
Revision D

WEST BURTON SOLAR PROJECT

- Key**
- Order Limits
 - Sheet Index
 - Reference point within schedule
 - Street to be temporarily stopped up
 - Street works / Street subject to traffic regulation measures
 - Private access to be temporarily stopped up
 - Private access works / Private access subject to traffic regulation measures

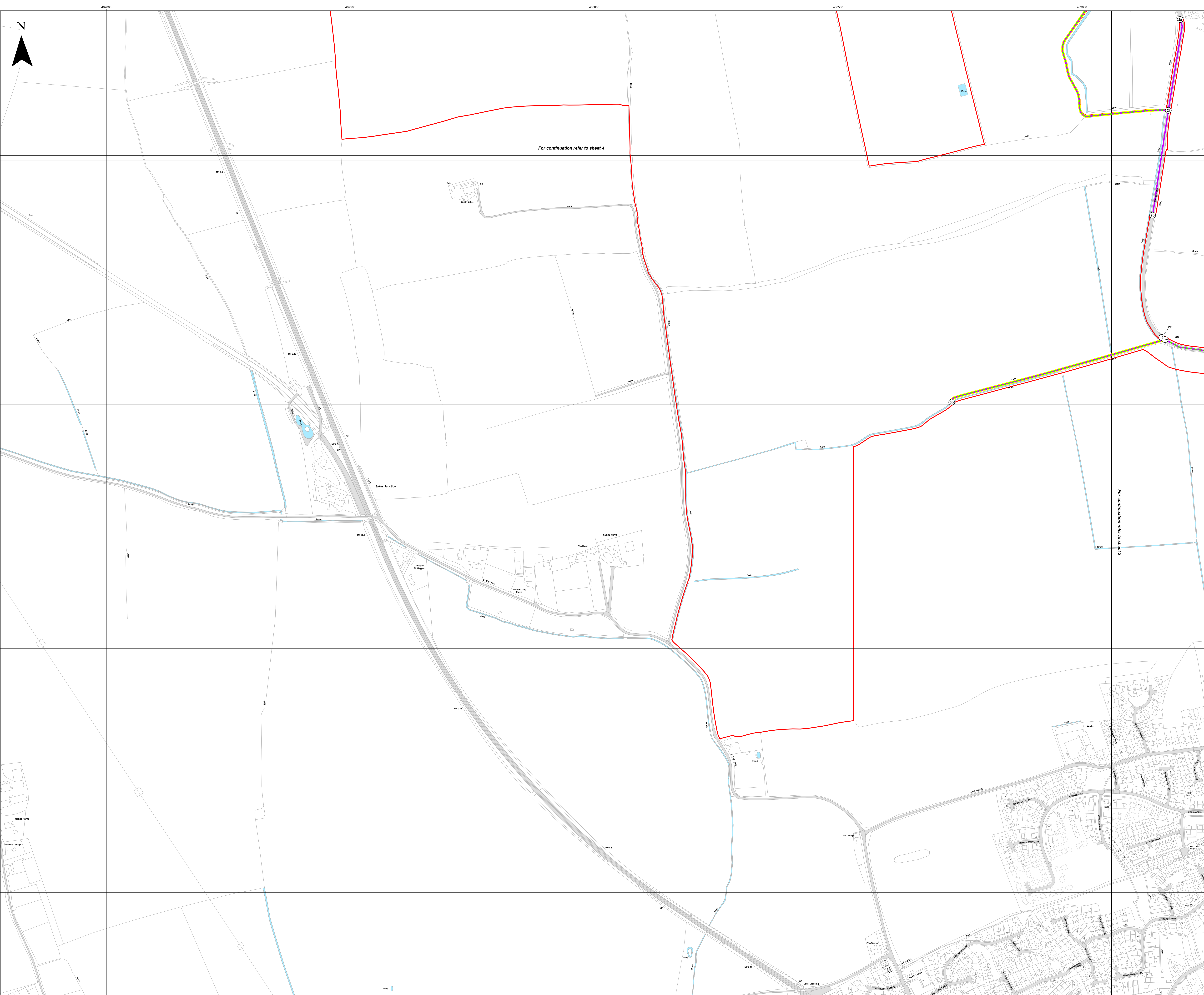
Layers: Lincolnshire County Council, 2024; Nottinghamshire County Council, 2024; North Lincolnshire County Council, 2024; Lanpro, 2024; IGP, 2024
Base map: Reproduced from Ordnance Survey digital map data © Crown copyright 2024. All rights reserved. License number 0100031673



APFP Regulation: 5(2)(k)	Application Doc No. EX5WB2.11_D
Ref: P2963_LPR_ZZ_ON_DR_Z_0212	Date: 11/04/2024
Drawn by: AZ	Checked by: JC

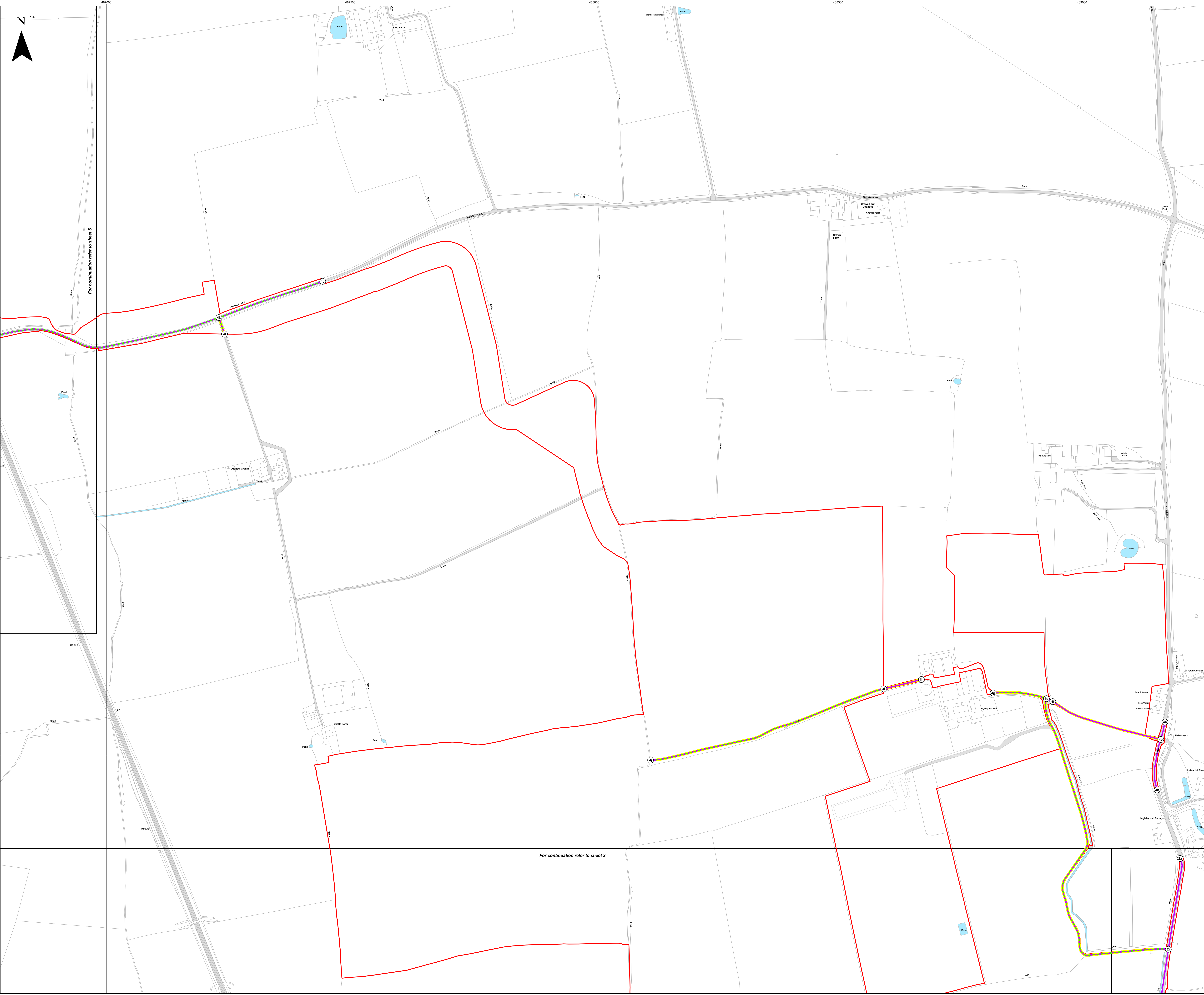
Streets Plan
Sheet 3 of 10
Revision D

WEST BURTON SOLAR PROJECT



Key

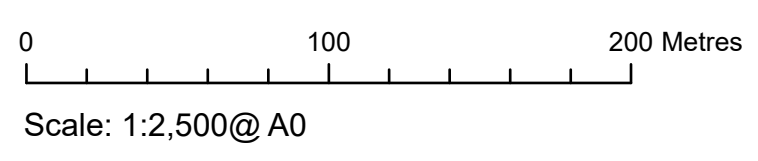
- Order Limits
- Sheet Index
- Reference point within schedule
- Street to be temporarily stopped up
- Street works / Street subject to traffic regulation measures
- Private access to be temporarily stopped up
- Private access works / Private access subject to traffic regulation measures



For continuation refer to sheet 5

For continuation refer to sheet 3

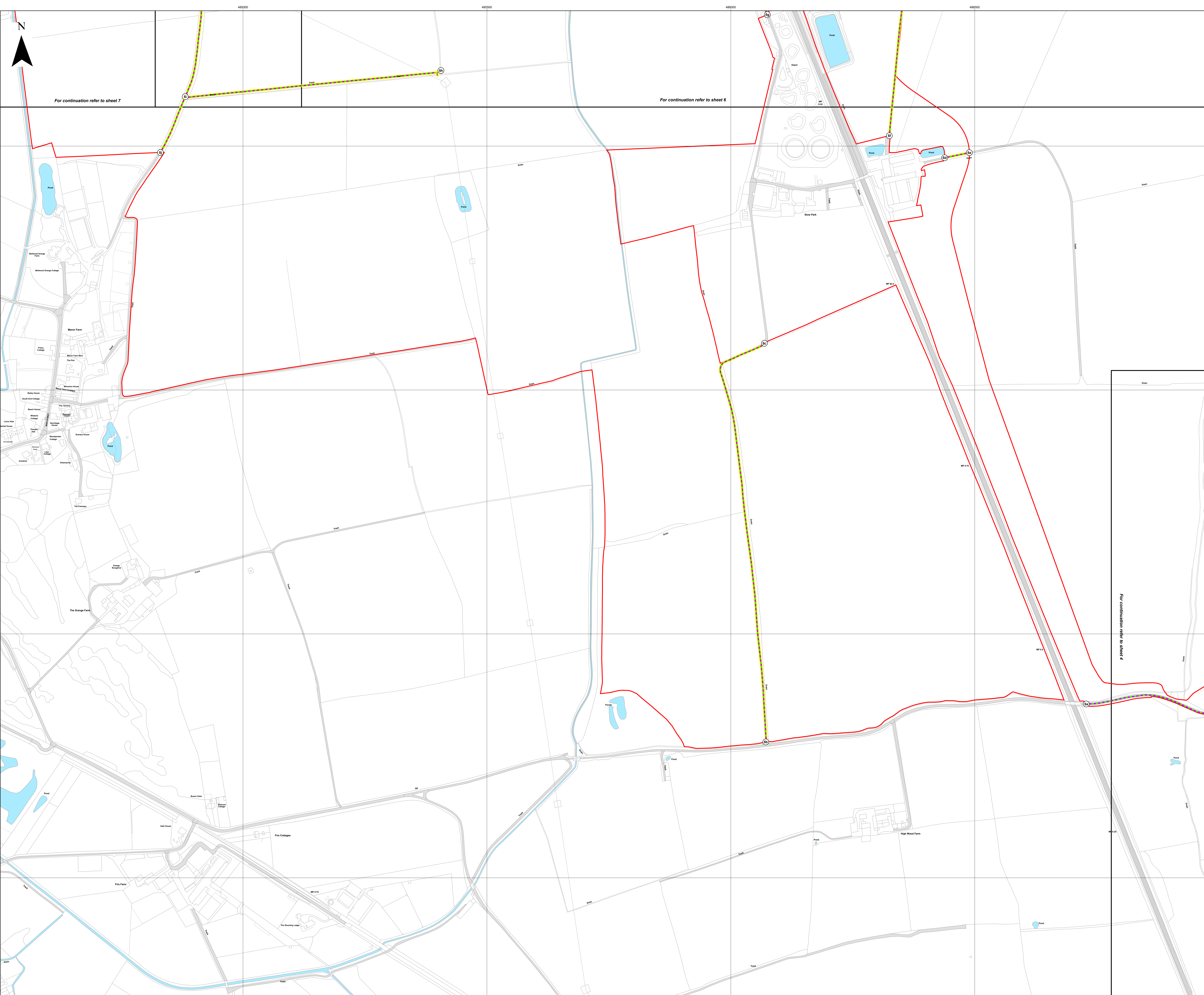
Layers: Lincolnshire County Council, 2024; Nottinghamshire County Council, 2024; North Lincolnshire County Council, 2024; Lanpro, 2024; IGP, 2024
Base map: Reproduced from Ordnance Survey digital map data © Crown copyright 2024. All rights reserved. License number 0100031673



APFP Regulation: 5(2)(k)	Application Doc No. EX5WB2.11_D
Ref: P2963_LPR_ZZ_ON_DR_Z_0212	Date: 11/04/2024
Drawn by: AZ	Checked by: JC

Streets Plan
Sheet 4 of 10
Revision D

WEST BURTON SOLAR PROJECT



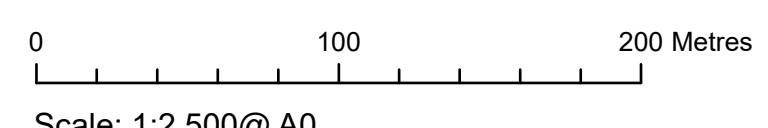
- Key**
- Order Limits
 - Sheet Index
 - Reference point within schedule
 - Street to be temporarily stopped up
 - Private access to be temporarily stopped up
 - Private access works / Private access subject to traffic regulation measures

For continuation refer to sheet 7

For continuation refer to sheet 6

For continuation refer to sheet 4

Layers: Lincolnshire County Council, 2024; Nottinghamshire County Council, 2024; North Lincolnshire County Council, 2024; Lanpro, 2024; IGP, 2024
Base map: Reproduced from Ordnance Survey digital map data © Crown copyright 2024. All rights reserved. License number 0100031673



Scale: 1:2,500@A0


APFP Regulation: 5(2)(k)	Application Doc No. EX5WB2.11_D
Ref: P2963_LPR_ZZ_ON_DR_Z_0212	Date: 11/04/2024
Drawn by: AZ	Checked by: JC

Streets Plan
Sheet 5 of 10
Revision D

WEST BURTON SOLAR PROJECT

- Key**
- Order Limits
 - Sheet Index
 - Reference point within schedule
 - Street works / Street subject to traffic regulation measures
 - Private access to be temporarily stopped up
 - Private access works / Private access subject to traffic regulation measures

Layers: Lincolnshire County Council, 2024; Nottinghamshire County Council, 2024; North Lincolnshire County Council, 2024; Lanpro, 2024; IGP, 2024
Base map: Reproduced from Ordnance Survey digital map data © Crown copyright 2024. All rights reserved. License number 0100031673

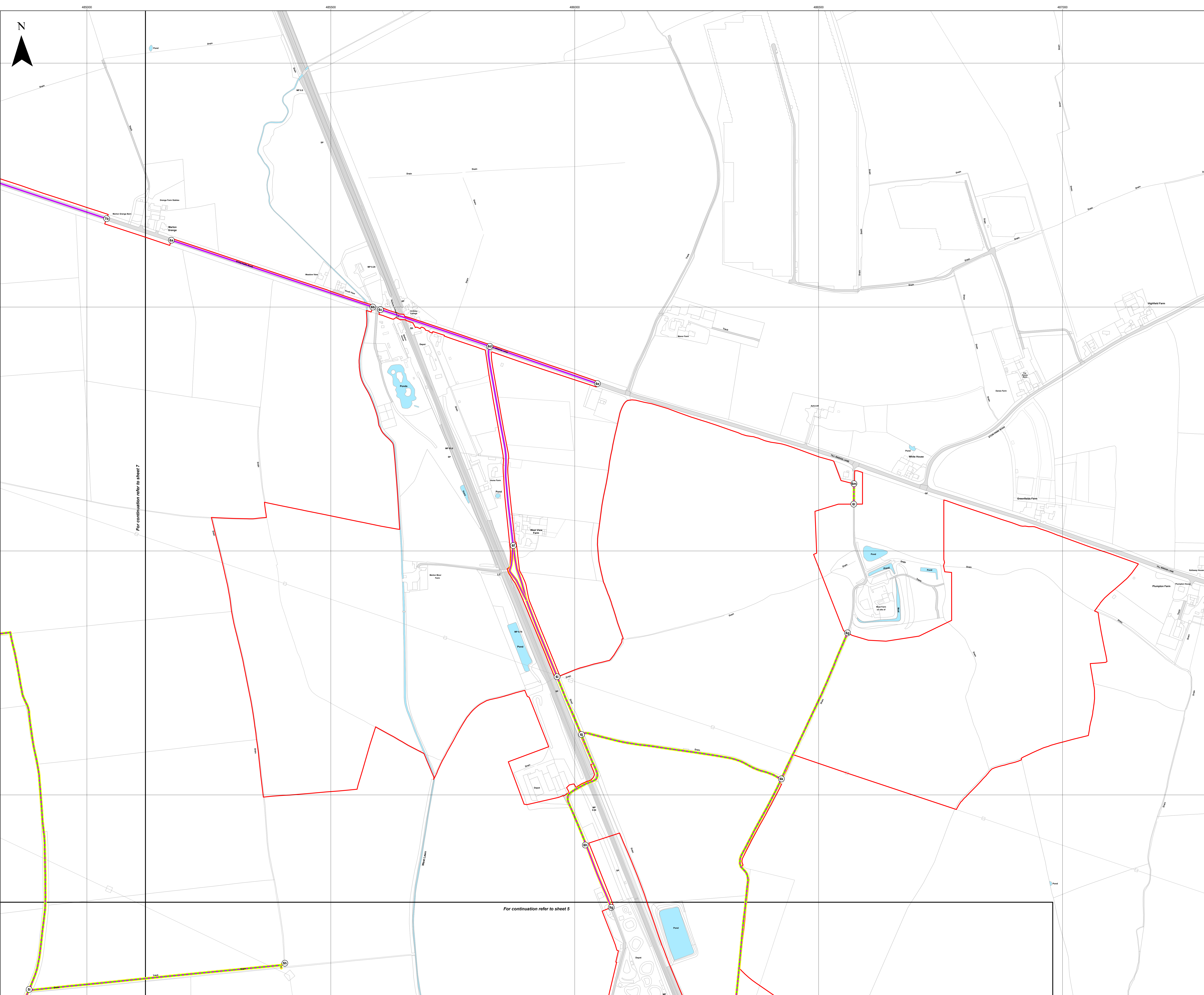


Scale: 1:2,500@A0

APFP Regulation: 5(2)(k)	Application Doc No. EX5WB2.11_D
Ref: P2963_LPR_ZZ_ON_DR_Z_0212	Date: 11/04/2024
Drawn by: AZ	Checked by: JC

Streets Plan
Sheet 6 of 10
Revision D

WEST BURTON SOLAR PROJECT

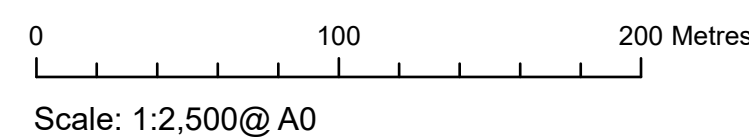


For continuation refer to sheet 7

For continuation refer to sheet 5

- Key**
- Order Limits
 - Sheet Index
 - Reference point within schedule
 - Street to be temporarily stopped up
 - Street works / Street subject to traffic regulation measures
 - Private access to be temporarily stopped up
 - Private access works / Private access subject to traffic regulation measures

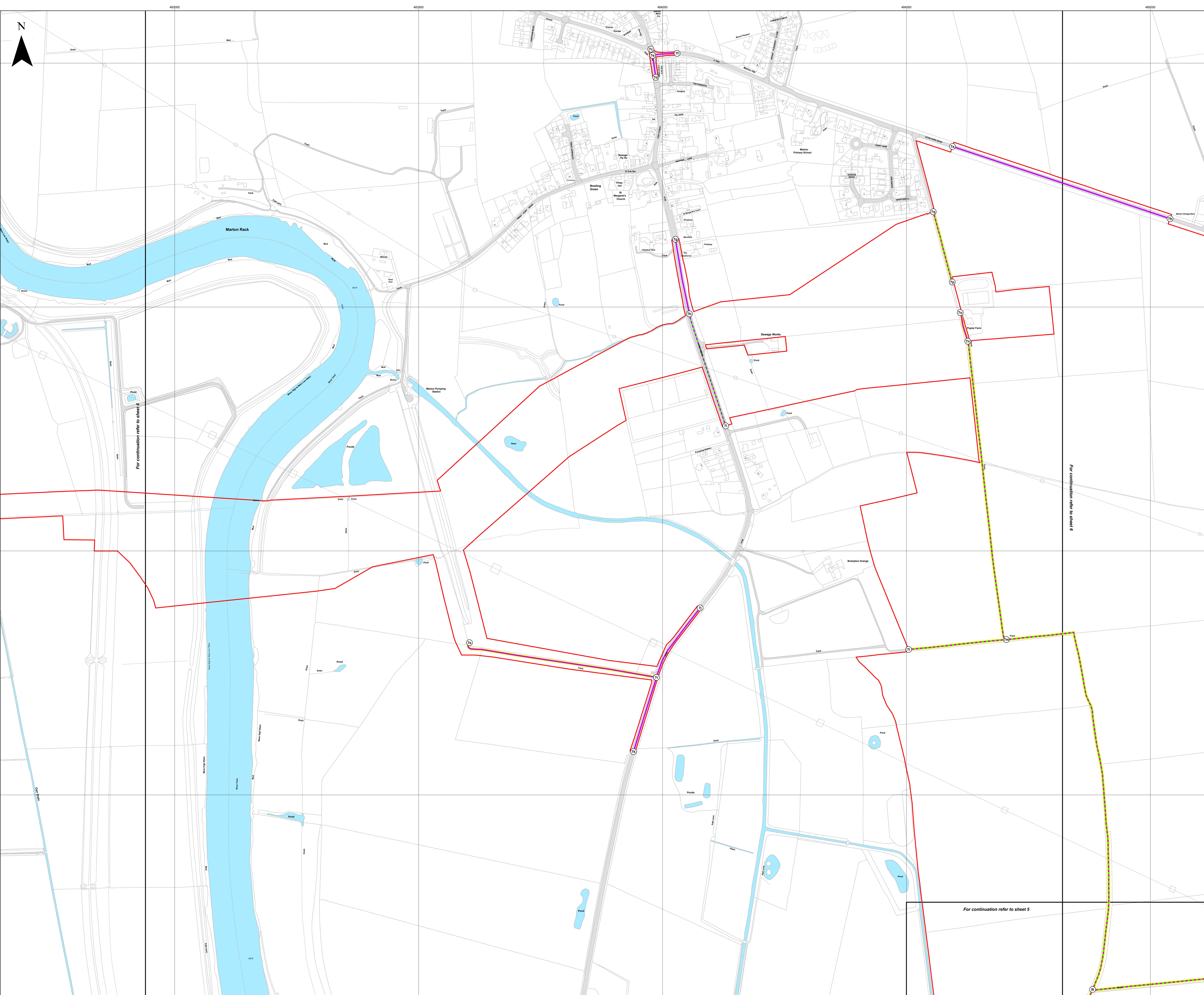
Layers: Lincolnshire County Council, 2024; Nottinghamshire County Council, 2024; North Lincolnshire County Council, 2024; Lanpro, 2024; IGP, 2024
 Base map: Reproduced from Ordnance Survey digital map data © Crown copyright 2024. All rights reserved. License number 0100031673



APFP Regulation: 5(2)(k)	Application Doc No. EX5WB2.11_D
Ref: P2963_LPR_ZZ_ON_DR_Z_0212	Date: 11/04/2024
Drawn by: AZ	Checked by: JC

Streets Plan
 Sheet 7 of 10
 Revision D

WEST BURTON SOLAR PROJECT










For continuation refer to sheet 8

For continuation refer to sheet 6

For continuation refer to sheet 5

Key

-  Order Limits
-  Sheet Index
-  Reference point within schedule
-  Street to be temporarily stopped up
-  Street works / Street subject to traffic regulation measures
-  Private access to be temporarily stopped up
-  Private access works / Private access subject to traffic regulation measures

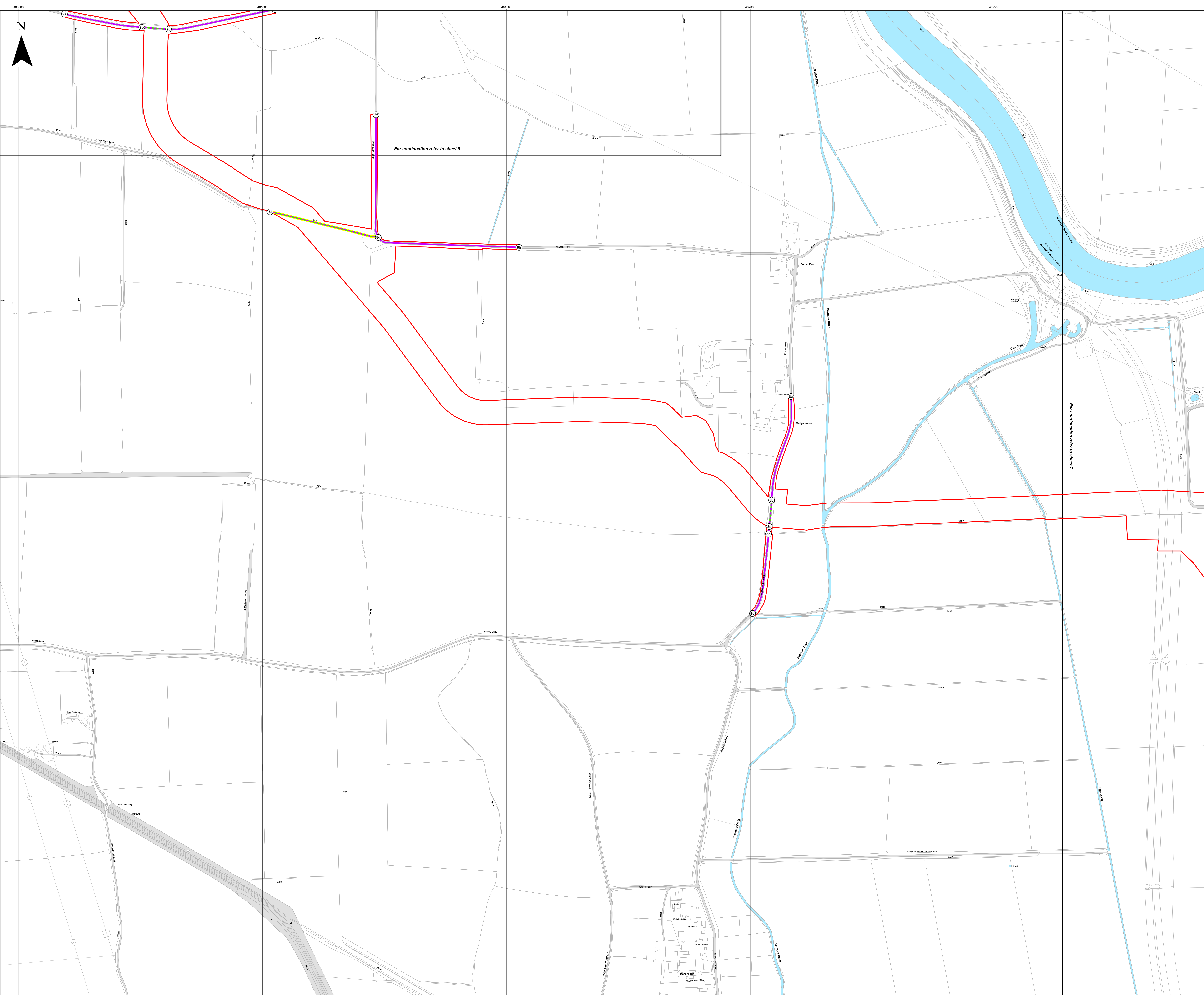
Layers: Lincolnshire County Council, 2024; Nottinghamshire County Council, 2024; North Lincolnshire County Council, 2024; Lanpro, 2024; IGP, 2024
Base map: Reproduced from Ordnance Survey digital map data © Crown copyright 2024. All rights reserved. License number 0100031673


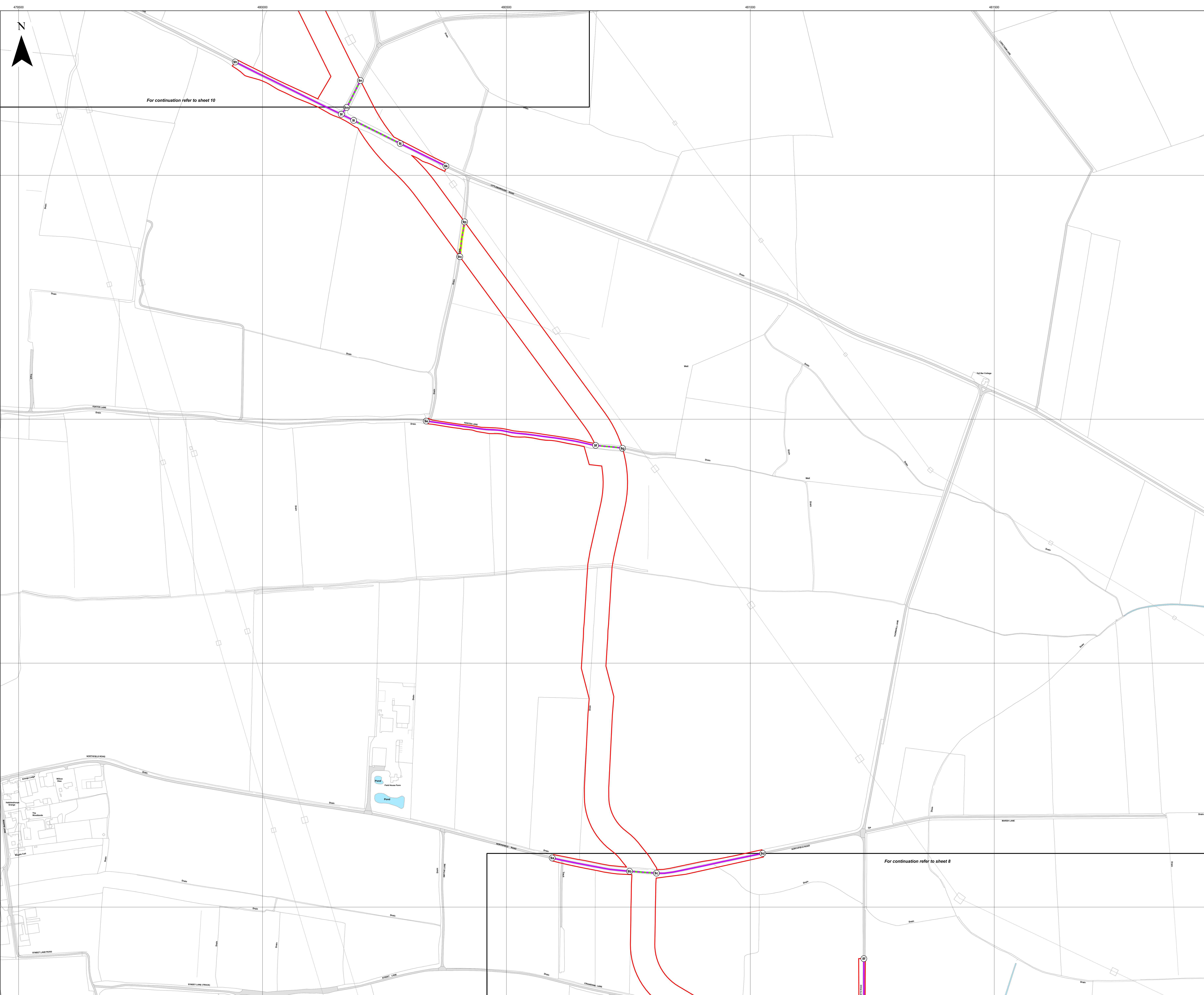
0 100 200 Metres
Scale: 1:2,500@ A0

APFP Regulation: 5(2)(k)	Application Doc No. EX5WB2.11_D
Ref: P2963_LPR_ZZ_ON_DR_Z_0212	Date: 11/04/2024
Drawn by: AZ	Checked by: JC

Streets Plan
Sheet 8 of 10
Revision D

WEST BURTON SOLAR PROJECT





479000
480000
481000

392000
393000
394000
395000

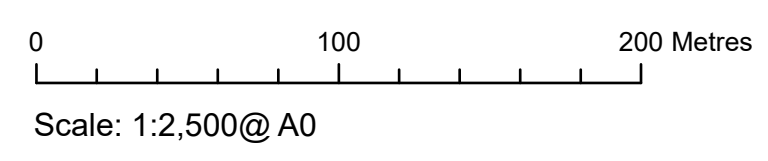
For continuation refer to sheet 10

For continuation refer to sheet 8



- Key**
- Order Limits
 - Sheet Index
 - Reference point within schedule
 - Street to be temporarily stopped up
 - Street works / Street subject to traffic regulation measures
 - Private access to be temporarily stopped up
 - Private access works / Private access subject to traffic regulation measures

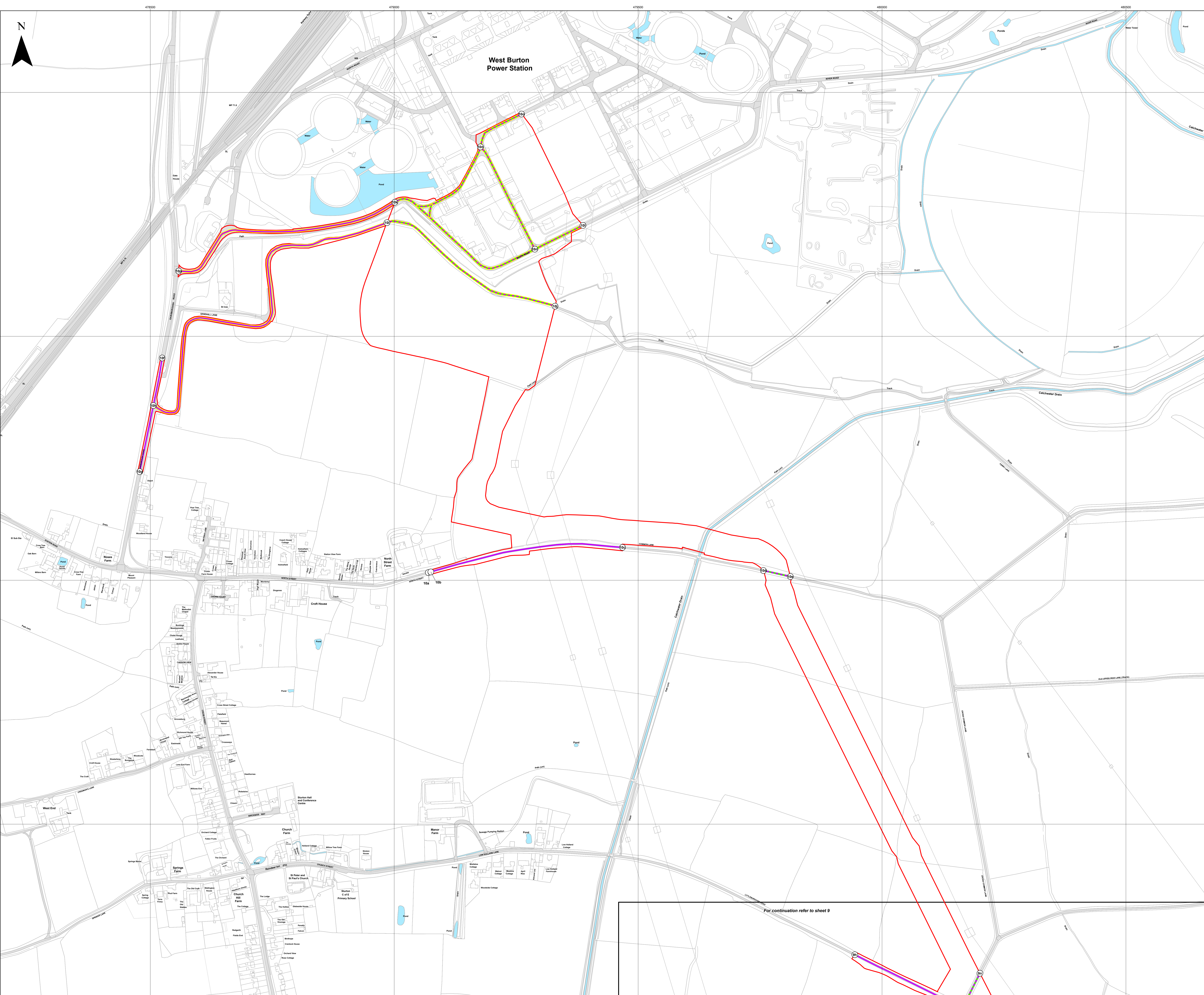
Layers: Lincolnshire County Council, 2024; Nottinghamshire County Council, 2024; North Lincolnshire County Council, 2024; Lanpro, 2024; IGP, 2024
Base map: Reproduced from Ordnance Survey digital map data © Crown copyright 2024. All rights reserved. License number 0100031673



APFP Regulation: 5(2)(k)	Application Doc No. EX5WB2.11_D
Ref: P2963_LPR_ZZ_ON_DR_Z_0212	Date: 11/04/2024
Drawn by: AZ	Checked by: JC

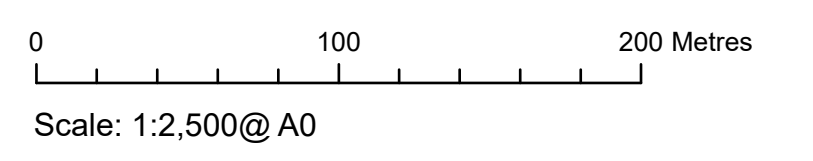
Streets Plan
Sheet 9 of 10
Revision D

WEST BURTON SOLAR PROJECT



- Key**
- Order Limits
 - Sheet Index
 - Reference point within schedule
 - Street to be temporarily stopped up
 - Street works / Street subject to traffic regulation measures
 - Private access to be temporarily stopped up
 - Private access works / Private access subject to traffic regulation measures

Layers: Lincolnshire County Council, 2024; Nottinghamshire County Council, 2024; North Lincolnshire County Council, 2024; Lanpro, 2024; IGP, 2024
 Base map: Reproduced from Ordnance Survey digital map data © Crown copyright 2024. All rights reserved. License number 0100031673



APFP Regulation: 5(2)(k)	Application Doc No. EX5WB2.11_D
Ref: P2963_LPR_ZZ_ON_DR_Z_0212	Date: 11/04/2024
Drawn by: AZ	Checked by: JC

For continuation refer to sheet 9

Streets Plan
 Sheet 10 of 10
 Revision D

WEST BURTON SOLAR PROJECT